

FOLLOW THE GILLS
TO
STOCKPORT COUNTY

SATURDAY 13th MARCH : K.O. 3.00PM

Ground Name: Edgeley Park
Capacity: 10,832 (all seated)
Address: Hardcastle Road, Stockport, SK3 9DD
Main Telephone No: 0161 286 8888

TICKETS

Tickets are **ONLY** available on the day of the game. Supporters are situated in the uncovered Railway End, behind the goal.

Prices

Adult - £17

Senior Citizen (65+)/Ambulant Disabled - £12

Under 16 - £6

Wheelchair supporters need to contact Stockport in advance of the game.

Disabled supporters will need proof of DLA, which they will need to take with them on the day of the game.

Travel by Train

Outward Journey (Step One) South Eastern

Sittingbourne	09:07	09:37	10:07	10:37
Rainham	09:15	09:45	10:15	10:45
Gillingham	09:20	09:50	10:20	10:50
Chatham	09:24	09:54	10:24	10:54
Rochester	09:27	09:57	10:27	10:57
Strood	09:32	10:02	10:32	11:02
LONDON ST PANCRA	10:06	10:38	11:06	11:36

Walk to London Euston (straight along Euston Road)

Outward Journey (Step Two) Virgin Trains

London Euston	11:00	11:20	12:00	12:20
Stockport	12:55	13:16	13:55	14:16

Stockport railway station is in walking distance of the ground (around half a mile).

Come out of the station and turn left up Station Road, and continue up the hill towards the roundabout. Go straight over the roundabout and turn left into Caroline Street for the ground.

Stockport station's entrance has recently been modernised, and now has a new main entrance that you are sign posted to from the platforms. This is on the opposite side of the station from the ground.

If you find yourself in the ticket hall with a taxi rank in front of you, go back into the station through the subways under the platforms, then follow the directions above.

Return Journey (Step One) Virgin Trains

Stockport	17:43	18:04	18:23	-
London Euston	19:42	20:04	20:28	-

Walk to London St Pancras (straight along Euston Road)













Return Journey (Step Two) South Eastern

London St Pancras	20:25	20:55	21:25
Strood	20:58	21:28	21:58
Rochester	21:02	21:32	22:02
Chatham	21:05	21:35	22:05
Gillingham	21:09	21:39	22:09
Rainham	21:14	21:44	22:14
Sittingbourne	21:22	21:52	22:22


By Road

Gillingham to Edgeley Park (approx 240 miles)


Approx : 4 hrs 30 mins

- 1.  **Priestfield Road** for 0.14 mile(s), 0.23 km(s)
Depart on Priestfield Road
- 1. 2.  **Gillingham Road** for 0.07 mile(s), 0.11 km(s)
Turn right onto Gillingham Road
- 2. 3.  **Ingram Road** for 0.30 mile(s), 0.48 km(s)
Continue onto Ingram Road
- 3. 4.  **Church Street** for 0.19 mile(s), 0.31 km(s)
Continue onto Church Street
- 4. 5.  **Pier Road(A289)** for 1.23 mile(s), 1.98 km(s)
At the roundabout, take the first exit onto Pier Road (A289)
- 5. 6.  **A289** for 0.91 mile(s), 1.46 km(s)
Continue onto A289
- 6. 7.  **Anthony's Way(A289)** for 0.42 mile(s), 0.68 km(s)
At the roundabout, take the second exit onto Anthony's Way (A289)
- 7. 8.  **Wainscott Eastern Bypass(A289)** for 0.67 mile(s), 1.08 km(s)
At the roundabout, take the third exit onto Wainscott Eastern Bypass (A289)
- 8. 9.  **A289** for 3.27 mile(s), 5.26 km(s)
At the roundabout, take the second exit onto A289
- 9. 10.  **Slip Road** for 0.58 mile(s), 0.93 km(s)
Continue onto Slip Road
- 10. 11.  **Watling Street** for 4.96 mile(s), 7.98 km(s)
Continue onto Watling Street
- 11. 12.  **New Barn Road(A2)** for 0.02 mile(s), 0.03 km(s)


Continue onto New Barn Road (A2)

12.13  A2 for 3.95 mile(s), 6.36 km(s)


Continue onto A2

13.14  Slip Road M25J2 for 0.21 mile(s), 0.34 km(s)


Exit onto Slip Road (M25 J2)

14.15  for 0.43 mile(s), 0.69 km(s)


At the roundabout, take the third exit Slip Road (M25 J2)

15.16  Slip Road M25J2 for 0.16 mile(s), 0.26 km(s)


Continue onto Slip Road (M25 J2)

16.17  M25 for 1.36 mile(s), 2.19 km(s)


Continue onto M25

17.18  Canterbury Way(A282) for 3.16 mile(s), 5.09 km(s)


Continue onto Canterbury Way (A282)

18.19  M25 for 39.71 mile(s), 63.91 km(s)


Continue onto M25

19.20  Slip Road for 1.12 mile(s), 1.80 km(s)


Bear left onto Slip Road

20.21  M1 for 61.27 mile(s), 98.60 km(s)


Continue onto M1

21.22  Slip Road M1 J19 for 0.15 mile(s), 0.24 km(s)


Bear left onto Slip Road (M1 J19)

22.23  M6 for 22.51 mile(s), 36.23 km(s)


Continue onto M6

23.24  Slip Road M6 J3 for 0.04 mile(s), 0.06 km(s)


Bear left onto Slip Road (M6 J3a)

24.25  M6 for 24.43 mile(s), 39.32 km(s)















Continue onto M6

25.26  Slip Road M6 J11 for 0.14 mile(s), 0.23 km(s)

Continue onto Slip Road (M6 J11a)

26.27  M6 for 50.75 mile(s), 81.67 km(s)

Continue onto M6

- 27.28  Slip Road **M6 J19** for 0.21 mile(s), 0.34 km(s)
Exit onto Slip Road (M6 J19)
- 28.29  **Chester Road(A556)** for 4.34 mile(s), 6.98 km(s)
At the roundabout, take the third exit onto Chester Road (A556)
- 29.30  **Chester Road(A556)** for 0.58 mile(s), 0.93 km(s)
At the roundabout, take the third exit onto Chester Road (A556)
- 30.31  Slip Road **M56 J7** for 0.46 mile(s), 0.74 km(s)
Continue onto Slip Road (M56 J7)
- 31.32  **M56** for 7.67 mile(s), 12.34 km(s)
Continue onto M56
- 32.33  **M60** for 2.27 mile(s), 3.65 km(s)
Continue onto M60
- 33.34  Slip Road **M60 J1** for 0.15 mile(s), 0.24 km(s)
Exit onto Slip Road (M60 J1)
- 34.35  **Travis Brow(A5145)** for 0.36 mile(s), 0.58 km(s)
At the roundabout, take the second exit onto Travis Brow (A5145)
- 35.36  **King Street West(A560)** for 0.49 mile(s), 0.79 km(s)
At the roundabout, take the third exit onto King Street West (A560)
- 36.37  **Shaw Heath** for 0.06 mile(s), 0.10 km(s)
Bear right onto Shaw Heath
- 37.38  **Mercian Way(B5465)** for 0.3 mile(s), 0.48 km(s)
At the roundabout, take the third exit onto Mercian Way (B5465)
- 38.39  **Caroline Street** for 0.05 mile(s), 0.08 km(s)
Turn left onto Caroline Street
- 39.40  **Hardcastle Road**
Turn right onto Hardcastle Road
- 40.41  for 0.01 mile(s), 0.02 km(s)
Arrive at your destination Hardcastle Road

Where to Drink/Eat

There is a small **Labour Club (C.I.U. Affiliated)** right by the entrance to the Railway End, that allows visitors in, for a small entrance fee. It is a small club that could do with modernising, but it is both comfortable & welcoming.

Otherwise there are a number of pubs along a shopping area, across the main road from the away end. Probably the best is the **Royal Oak** just at the end of Castle Street. Very friendly, away supporters are welcomed and there's always a bit of good natured banter flying about.

Away fans will get a warm welcome in the **Sir Robert Peel** half way up Castle Street.

One pub to avoid is **John Jo Greens**.

The Armoury, a Robinsons pub is situated by the roundabout at the top of Castle Street, and is apparently excellent for away fans. The Landlord is very friendly, the Robbies beer is excellent and the home fans there are very welcoming.

Also recommended is **The Grapes**. As you come up the hill from the station, the pub is on the left at the top of Castle Street.

Please note that alcohol is not available in the away end.

If you chose to drink in Stockport town centre, it is worth looking out for a Robinsons pub, as the beer is excellent and is actually brewed in Stockport itself.

Thanks to <http://www.footballgroundguide.com>

By Coach

Saturday 13th March 2010 – Stockport County – Edgeley Park

GISC Travel

Departure time from Woodlands Road - 8.00am

Adult Member - £24

Adult Non-Member - £25

Students - £23

Child Member - £22

Child Non-Member - £23

In order to gain members discount your membership card must be shown on all GISC coaches.

To reserve a seat(s) on the GISC coach please call Pam on 01634 854545 or

Sandra\Dave on 01634 263603.

<http://www.gillsisc.co.uk/Away%20Travel.htm>

Club Class Travel

Stockport County - Sat 13th March 2010

Departs Priestfield Stadium : 8.00am

Rainham Cricketers : 7.30am

Sittingbourne Railway Station : 7.15am

Coach & Horses : 8.10am

Fares - Adult £27, Junior (Under 16s) £22

You can book your place by calling the GFC Ticket Office on 01634 300 000 or just call one of our away travel experts: Dave and Julie Taylor on 01634 375919 or Trevor and Julie Loveridge on 01634 301899. From time to time there will be an answerphone message. Please leave your name and number and someone will return your call. Alternatively you can book your seats by visiting the club's Ticket Office in Redfern Avenue.

<http://www.gillinghamfootballclub.com/page/ClubClassTravel/0,,10416,00.html>

