

# FOLLOW THE GILLS TO

## BRENTFORD

**SATURDAY 6th FEBRUARY : K.O. 3.00PM**

**Ground Name:** Griffin Park

**Capacity:** 12,763

**Address:** Braemar Road, Brentford, TW8 0NT

**Main Telephone No:** 08453 456 442

### TICKETS

We have been allocated 400 terrace tickets, situated in the Brook Road Stand Lower, and just under 600 reserved seating tickets, situated in the Brook Road Stand Upper. Both sets of tickets are behind the goal.

#### Terrace Prices:

Adult - £20

Senior Citizen (60+) - £14

Student (with NUS card) - £12

Under 16 - £5

#### Seating Prices:

Adult - £21

Senior Citizen (60+) - £15

Student (with NUS card) - £13

Under 16 - £5

Tickets are available on the day of the game, but supporters are advised to purchase in advance, to stop any potential queues on matchday. The student price will NOT apply on matchday.

## Travel by Train

### Outward Journey (Step One) South Eastern

Sittingbourne	11:03	-	12:03	-
Rainham	11:10	11:40	12:10	-
Gillingham	11:15	11:45	12:15	-
Chatham	11:20	11:50	12:20	-
Rochester	11:22	11:52	12:22	-
				-
<b>LONDON VICTORIA</b>	<b>12:07</b>	<b>12:37</b>	<b>13:07</b>	-

### Outward Journey (Step Two) Southern

London Victoria	12.31	13.01	13.31
<b>Clapham Junction</b>	<b>12.37</b>	<b>13.07</b>	<b>13.37</b>

### Outward Journey (Step Three) South West trains

Clapham Junction	12:47	13.17	13:47
<b>Brentford</b>	<b>13.07</b>	<b>13:37</b>	<b>14.07</b>

To get from the station to the ground, exit onto Station Road. Take the first right into Orchard Road, right again into Windmill Road and then first left into Hamilton Road which leads into New Road and the ground.

Return Journey (Step One)  
South West trains

Brentford	17:24	17:54	18:24	
<b>Clapham Junction</b>	17:43	18:13	18:43	

Return Journey (Step Two)  
Southern

Clapham Junction	17:57	18:27	18:57
<b>London Victoria</b>	18:04	18:34	19:04

Return Journey (Step three)  
South Eastern

London Victoria	18:22	18:52	19:22
<b>Rochester</b>	19:09	19:39	20:09
<b>Chatham</b>	19:12	19:42	20:12
<b>Gillingham</b>	19:16	19:46	20:16
<b>Rainham</b>	19:21	19:51	20:21
<b>Sittingbourne</b>	19:18	19:58	20:28

## By Road


Gillingham to Griffin Park (approx 45 miles)

Approx : 1hr 15mins

- **Depart Priestfield Stadium**

- 2  **Gillingham Road** for 0.07 mile(s), 0.11 km(s)


**Turn right onto Gillingham Road**

- 3  **Ingram Road** for 0.30 mile(s), 0.48 km(s)


**Continue onto Ingram Road**

- 4  **Church Street** for 0.19 mile(s), 0.31 km(s)

**Continue onto Church Street**

- 5  **Pier Road(A289)** for 1.23 mile(s), 1.98 km(s)

**At the roundabout, take the first exit onto Pier Road (A289)**

- 6  **A289** for 0.91 mile(s), 1.46 km(s)


**Continue onto A289**

- 7  **Anthony's Way(A289)** for 0.42 mile(s), 0.68 km(s)


**At the roundabout, take the second exit onto Anthony's Way (A289)**

- 8  **Wainscott Eastern Bypass(A289)** for 0.67 mile(s), 1.08 km(s)


**At the roundabout, take the third exit onto Wainscott Eastern Bypass (A289)**

- 9  **A289** for 3.27 mile(s), 5.26 km(s)


**At the roundabout, take the second exit onto A289**

- 10  **Slip Road** for 0.58 mile(s), 0.93 km(s)


**Continue onto Slip Road**

- 11  **Watling Street** for 4.96 mile(s), 7.98 km(s)


**Continue onto Watling Street**

- 12  **New Barn Road(A2)** for 0.02 mile(s), 0.03 km(s)


**Continue onto New Barn Road (A2)**

- 13  **A2** for 13.05 mile(s), 21.00 km(s)

**Continue onto A2**

- 14  Slip Road for 0.16 mile(s), 0.26 km(s)


**Exit onto Slip Road**

- 15  Westthorne Avenue(A205) for 0.37 mile(s), 0.60 km(s)


**Turn left onto Westthorne Avenue (A205)**

- 16  Westthorne Avenue(A205) for 0.38 mile(s), 0.61 km(s)


**At the roundabout, take the third exit onto Westthorne Avenue (A205)**

- 17  Westthorne Avenue(A205) for 0.74 mile(s), 1.19 km(s)


**At the roundabout, take the second exit onto Westthorne Avenue (A205)**

- 18  Saint Mildreds Road(A205) for 0.50 mile(s), 0.80 km(s)


**Bear right onto Saint Mildreds Road (A205)**

- 19  A205 for 0.84 mile(s), 1.35 km(s)


**Continue onto A205**

- 20  Plassy Road(A205) for 0.14 mile(s), 0.23 km(s)


**Turn left onto Plassy Road (A205)**

- 21  Sangley Road(A205) for 0.12 mile(s), 0.19 km(s)


**Turn right onto Sangley Road (A205)**

- 22  Rushey Green(A205) for 0.01 mile(s), 0.02 km(s)

**Bear right onto Rushey Green (A205)**

- 23  Catford Road(A205) for 0.33 mile(s), 0.53 km(s)


**Bear left onto Catford Road (A205)**

- 24  Stanstead Road(A205) for 0.92 mile(s), 1.48 km(s)


**Bear right onto Stanstead Road (A205)**

- 25  Sunderland Road(A205) for 0.07 mile(s), 0.11 km(s)

**Turn left onto Sunderland Road (A205)**

- 26  Waldram Park Road(A205) for 0.20 mile(s), 0.32 km(s)


**Turn right onto Waldram Park Road (A205)**

- 27  A205 for 0.10 mile(s), 0.16 km(s)


**Continue onto A205**

- 28  Dartmouth Road(A205) for 0.08 mile(s), 0.13 km(s)


**Bear left onto Dartmouth Road (A205)**

- 29  London Road(A205) for 0.55 mile(s), 0.89 km(s)


**Turn right onto London Road (A205)**

- 30  A205 for 0.17 mile(s), 0.27 km(s)


**Continue onto A205**

- 31  Dulwich Common(A205) for 0.94 mile(s), 1.51 km(s)


**Turn left onto Dulwich Common (A205)**

- 32  Thurlow Park Road(A205) for 0.81 mile(s), 1.30 km(s)


**Bear right onto Thurlow Park Road (A205)**

- 33  Norwood Road(A205) for 0.05 mile(s), 0.08 km(s)


**Turn left onto Norwood Road (A205)**

- 34  Christchurch Road(A205) for 0.88 mile(s), 1.42 km(s)

**Turn right onto Christchurch Road (A205)**

- 35  A205 for 0.49 mile(s), 0.79 km(s)

**Continue onto A205**

- 36  Poynders Road(A205) for 0.43 mile(s), 0.69 km(s)


**Turn left onto Poynders Road (A205)**

- 37  Cavendish Road(A205) for 0.30 mile(s), 0.48 km(s)


**Bear right onto Cavendish Road (A205)**

- 38  Clapham Common South Side(A24) for 0.04 mile(s), 0.06 km(s)

**Turn left onto Clapham Common South Side (A24)**

- 39  A24 for 0.01 mile(s), 0.02 km(s)

**Continue onto A24**

- 40  A205 for 0.62 mile(s), 1.00 km(s)


**Bear right onto A205**

- 41  Clapham Common West Side(A3) for 0.3 mile(s), 0.48 km(s)


**Turn left onto Clapham Common West Side (A3)**

- 42  Clapham Common North Side(A3) for 0.06 mile(s), 0.10 km(s)


**Bear right onto Clapham Common North Side (A3)**

- 43  Elspeth Road(A3220) for 0.24 mile(s), 0.39 km(s)


**Turn left onto Elspeth Road (A3220)**

- 44  A3220 for 1.33 mile(s), 2.14 km(s)


**Continue onto A3220**

- 45  Cheyne Walk(A3220) for 0.26 mile(s), 0.42 km(s)


**Turn left onto Cheyne Walk (A3220)**

- 46  A3220 for 0.12 mile(s), 0.19 km(s)


**Continue onto A3220**

- 47  Ashburnham Road(A3220) for 0.10 mile(s), 0.16 km(s)


**Bear right onto Ashburnham Road (A3220)**

- 48  A3220 for 1.11 mile(s), 1.79 km(s)


**Continue onto A3220**

- 49  West Cromwell Road(A4) for 0.32 mile(s), 0.51 km(s)


**Turn left onto West Cromwell Road (A4)**

- 50  A4 for 2.05 mile(s), 3.30 km(s)


**Continue onto A4**

- 51  Great West Road(A4) for 1.12 mile(s), 1.80 km(s)


**At the roundabout, take the third exit onto Great West Road (A4)**

- 52  M4 for 0.78 mile(s), 1.26 km(s)


**Continue onto M4**

- 53  Slip Road M4J2 for 0.16 mile(s), 0.26 km(s)


**Exit onto Slip Road (M4 J2)**

- 54  Great West Road(A4) for 0.29 mile(s), 0.47 km(s)

**Continue onto Great West Road (A4)**

- 55  Ealing Road(B455) for 0.27 mile(s), 0.43 km(s)

**At the roundabout, take the first exit onto Ealing Road (B455)**

- 56  Braemar Road for 0.08 mile(s), 0.13 km(s)

**Turn right onto Braemar Road**

- 57  for 0.02 mile(s), 0.03 km(s)

**Arrive at your destination Braemar Road**

- 

This is the quickest route as advised by [www.rac.co.uk](http://www.rac.co.uk)

## Where to Drink/Eat

Brentford is famous for being the only ground in England that has a pub at every corner of the ground. The surrounding land was formerly owned by the Griffin Brewery, hence Griffin Park. If you are feeling thirsty, get there early and have a pint in all four. They are the **Royal Oak** (a small locals pub), **The Griffin** (serves Fullers real ale), **The Princess Royal** & **The New Inn**.  
The New Inn is the favoured pub for away supporters.

There is also the **Potters Arms**, which is a nice quiet little place for a beer, plus it has a large screen showing SKY Sports. This pub is just a couple of minutes walk away across the road from the New Inn.

There is also the **Waggon and Horses**. This pub is in easy reach of the ground. There is a real ale pub, the '**Magpie & Crown**' which is only five minutes walk away from the ground, on Brentford High Street. The pub has four real ales on tap and welcomes both home and away supporters'.

Thanks to <http://www.footballgroundguide.com>

By Coach

## Saturday 9<sup>th</sup> February 2010 - Brentford – Griffin Park

### GISC Travel

Departure time from Woodlands Road - 11.30am

Adult Member - £15

Adult Non-Member - £16

Students - £14

Child Member - £13

Child Non-Member - £14

In order to gain members discount your membership card must be shown on all GISC coaches.

For the latest ticket information please click [here](#). To reserve a seat(s) on the GISC coach please call Pam on 01634 854545 or Sandra/Dave on 01634 263603

<http://www.gillsisc.co.uk/Away%20Travel.htm>

---

### Club Class Travel

<b>Departs Priestfield Stadium</b>	<b>11.30am</b>
Rainham Cricketers	11.00am
Sittingbourne Railway Station	10.45am
Coach & Horses	11.40am

**Fares - Adult £15, Junior (Under 16s) £12**

You can book your place by calling the GFC Ticket Office on 01634 300 000 or just call one of our away travel experts: Dave and Julie Taylor on 01634 375919 or Trevor and Julie Loveridge on 01634 301899. From time to time there will be an answerphone message. Please leave your name and number and someone will return your call. Alternatively you can book your seats by visiting the club's Ticket Office in Redfern Avenue.

<http://www.gillinghamfootballclub.com/page/ClubClassTravel/0,,10416,00.html>

